












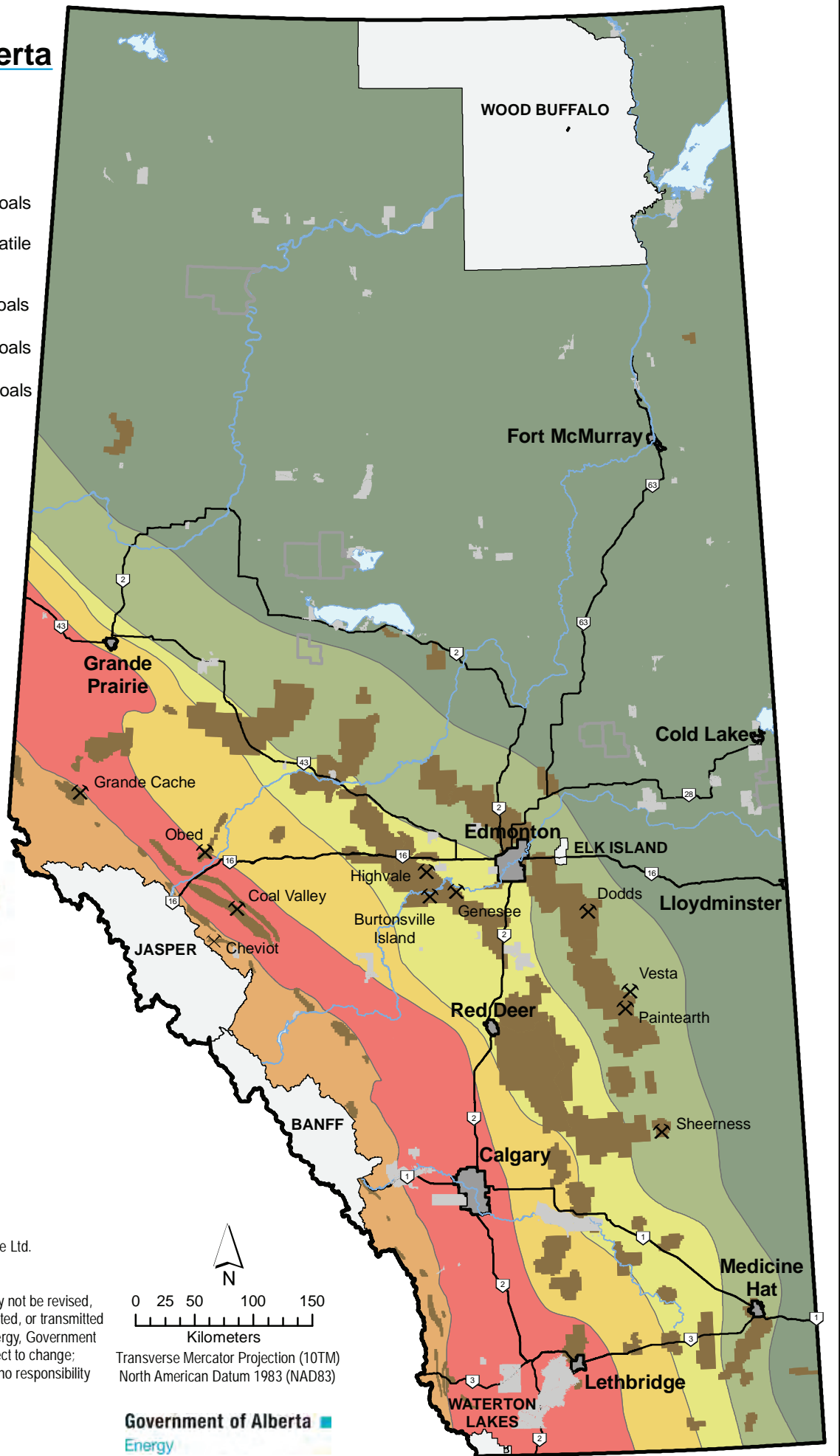


Coal Mines in Alberta



-  Coal Mine
-  Coal Fields & Deposits
- Coal Rank**
-  High-Volatile Bituminous Coals
-  Mainly Low- & Medium-Volatile Bituminous Coals
-  Mainly SubBituminous A Coals
-  Mainly SubBituminous B Coals
-  Mainly SubBituminous C Coals
-  Lignites
-  Indian Reserve
-  Métis Settlement
-  Municipality
-  Hydrography
-  Primary Highway



SOURCE INFORMATION:
 Coal Mines, Fields & Deposits and Rankings:
 Energy Resources Conservation Board
 Indian Reserves: Natural Resources Canada
 Base Data provided by Spatial Data Warehouse Ltd.

DISCLAIMER:
 The product or the data represented within may not be revised, copied, distributed, republished, uploaded, posted, or transmitted in any way without prior consent of Alberta Energy, Government of Alberta. The information as depicted is subject to change; therefore the Government of Alberta assumes no responsibility for discrepancies at time of use.

Date: November 3, 2011
 Author: GIS Services (JS)


 0 25 50 100 150
 Kilometers
 Transverse Mercator Projection (10TM)
 North American Datum 1983 (NAD83)
Government of Alberta 
Energy 